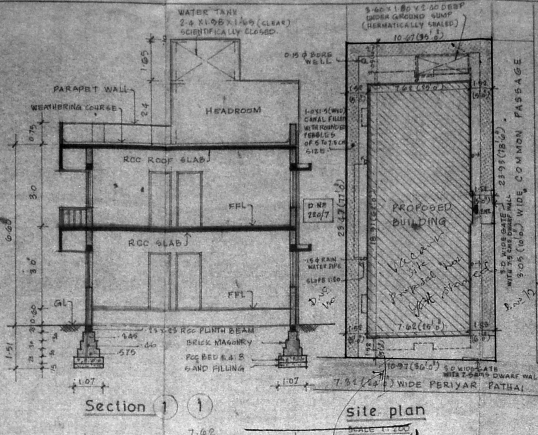
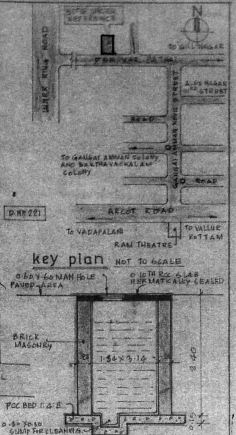


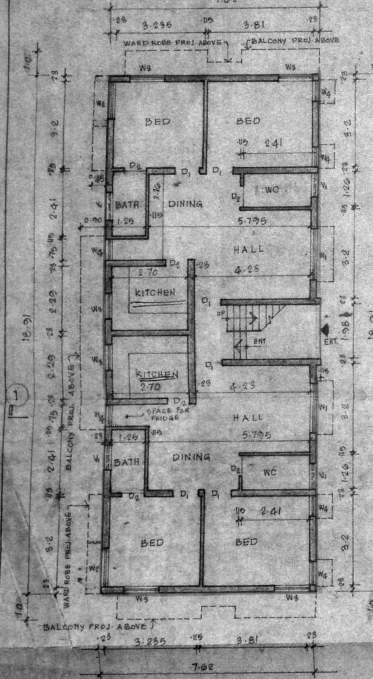
Front elevation



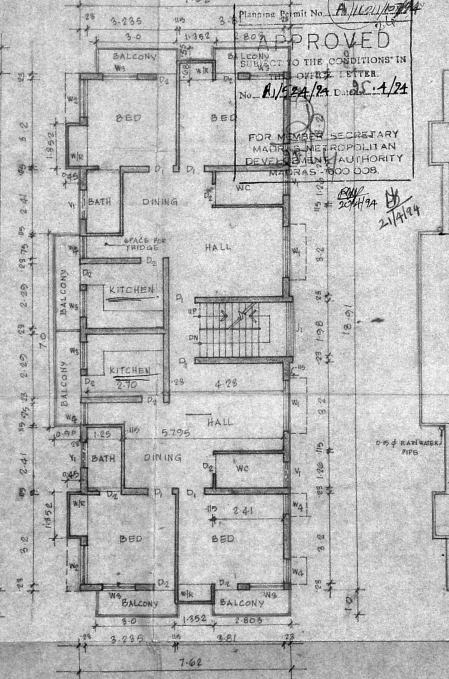
Section 1-1



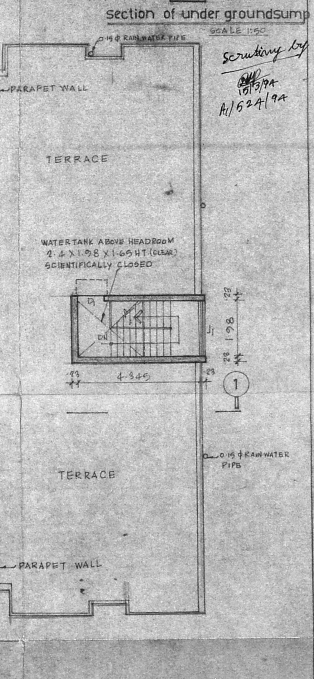
site plan



Ground floor plan



First floor plan



Terrace plan

Planning Permit No. *A/1594/72A*
APPROVED
 SUBJECT TO THE CONDITIONS IN THE ORDER THEREOF
 No. *A/1594/72A* D.D. No. *1/24*
 FOR MUNICIPAL SECRETARY
 MUNICIPAL CORPORATION
 DEVELOPMENT AUTHORITY
 MADRAS-600 009.
21/1/72

section of under groundsump
 SCALE: 1:100
Scrutinized by
21/1/72
A/1594/72A

Schedule of joinery	Area statement	Colour reference
DI DOOR 0.90 X 2.00	AREA OF PLOT 2760.00 264.51	PROPOSED WORK
D2 W 0.75 X 1.60		ROADS
W WINDOW 1.80 X 1.55	GROUND FLOOR AREA 1553.42 164.37	BOHORY LINE
W WINDOW 1.55 X 1.55		
W WINDOW 1.50 X 1.55	FIRST FLOOR AREA 1770.13 164.51	
W WINDOW 0.75 X 1.65	TOTAL FLOOR AREA 3323.55 308.88	
J. RCC WALL 1.98 X 1.35	Plot coverage = 64.13%	
	F.S.I. = 1.00	

PLAN SHOWING THE PROPOSED
 RESIDENTIAL BUILDING IN
 R.S No. 78, BLOCK No. 1,
 AT PERIYAR PATHAI,
 KULIVY VILLAGE,
 KODAMBAKKAM, MADRAS-24

Ally
K. Venugopal
 En. K. VENUGOPAL, Ptd. A.E.E.
 Civil & Sanitary Engineering Consultant
 Licensed Surveyor, Class I No: 320
 Lic. of Plumber, Class I Metro Water
 Co. No. 1000
 Water Supply No. 1000
 Madras 600 009
 SIGNATURE OF OWNER